

O R D I N A N C E

AN ORDINANCE AUTHORIZING AND DIRECTING THE  
ANNEXYXTION OF A TRACT OF FAWN TOWNSHIP LAND  
ADJOINING THE BOROUGH OF FAWN GROVE, COUNTY  
OF YORK, AND STATE OF PENNSYLVANIA.

WHEREAS, all the freeholders having an interest in the real estate hereinafter described have petitioned the Borough Council of the Borough of Fawn Grove to annex the said land into the Borough of Fawn Grove, County of York, and Commonwealth of Pennsylvania; and

WHEREAS, the Borough Council of the Borough of Fawn Grove aforesaid considers it advisable and in the public interest of the said Borough of Fawn Grove to annex the hereinafter described tract of land into the Borough of Fawn Grove so that it becomes a part of the said Borough of Pawn Grove;

NOW, THEREFORE, be it ordained and enacted by the Council of the Borough of Fawn Grove, County of York, and Commonwealth of Pennsylvania, and it is hereby ordained and enacted by the authority vested in same as follows, to wit :

Section 1 : There shall be annexed into the Borough of Fawn Grove, County of York, and Commonwealth of Pennsylvania, a tract of land from the Township of Fawn, County of York, and Commonwealth of Pennsylvania, containing acreage as set forth, more fully bounded and described as follows, to wit:


BEGINNING at a point in the center line of State Route No. 124, said point being located on the existing Fawn Grove Borough - Fawn Township Line; thence continuing in and along the existing Fawn Grove Borough - Fawn Township Line north eighty-five (85) degrees west one thousand four hundred sixty (1, 460) feet to a white oak tree; thence running north forty-two (42) degrees thirty (30) minutes, east and across Township Road T-583 four hundred seventy (470) feet to a point; thence continuing north thirteen (13) degrees, thirty (30) minutes east seven hundred thirty-nine and two-tenths (739 . 2) feet to a chestnut stump; thence continuing north forty- one (41) degrees east three hundred thirty (330) feet to a stake; thence running south fifty-six (56) degrees east four hundred seventy and two-tenths (470.2) feet to a stone; thence running south eighteen (18) degrees thirty (30) minutes west four hundred fifty-two (452) feet to a stake thence running north eighty-three (83) degrees forty-five (45) minutes east four hundred twelve (412) feet to a point in the center line of the aforementioned state road, thence continuing in and through the center line of the same south six (6) degrees thirty-six (36) minutes east eight hundred (800) feet to a point and place of beginning, containing 26.558 acres.


Section 2: The Secretary of the Borough Council shall certify the petition of the freeholders aforesaid and this ordinance and shall file or cause to be files the said petition and the ordinance with the Court of Quarter Sessions of the County of York, Commonwealth of Pennsylvania; and he shall notify the Board of election of the County aforesaid of the filing and passage of this ordinance.

Section 3: Any ordinance or part of ordinance inconsistent with the provisions herein is repealed insofar as it does not confirm with the provisions of this ordinance.


ORDAINED AND ENACTED this tenth day of December 1968.

ATTEST:

  
Secretary  
Borough Council

  
President  
Borough Council

Approved this tenth day of December, 1968.

  
Mayor